





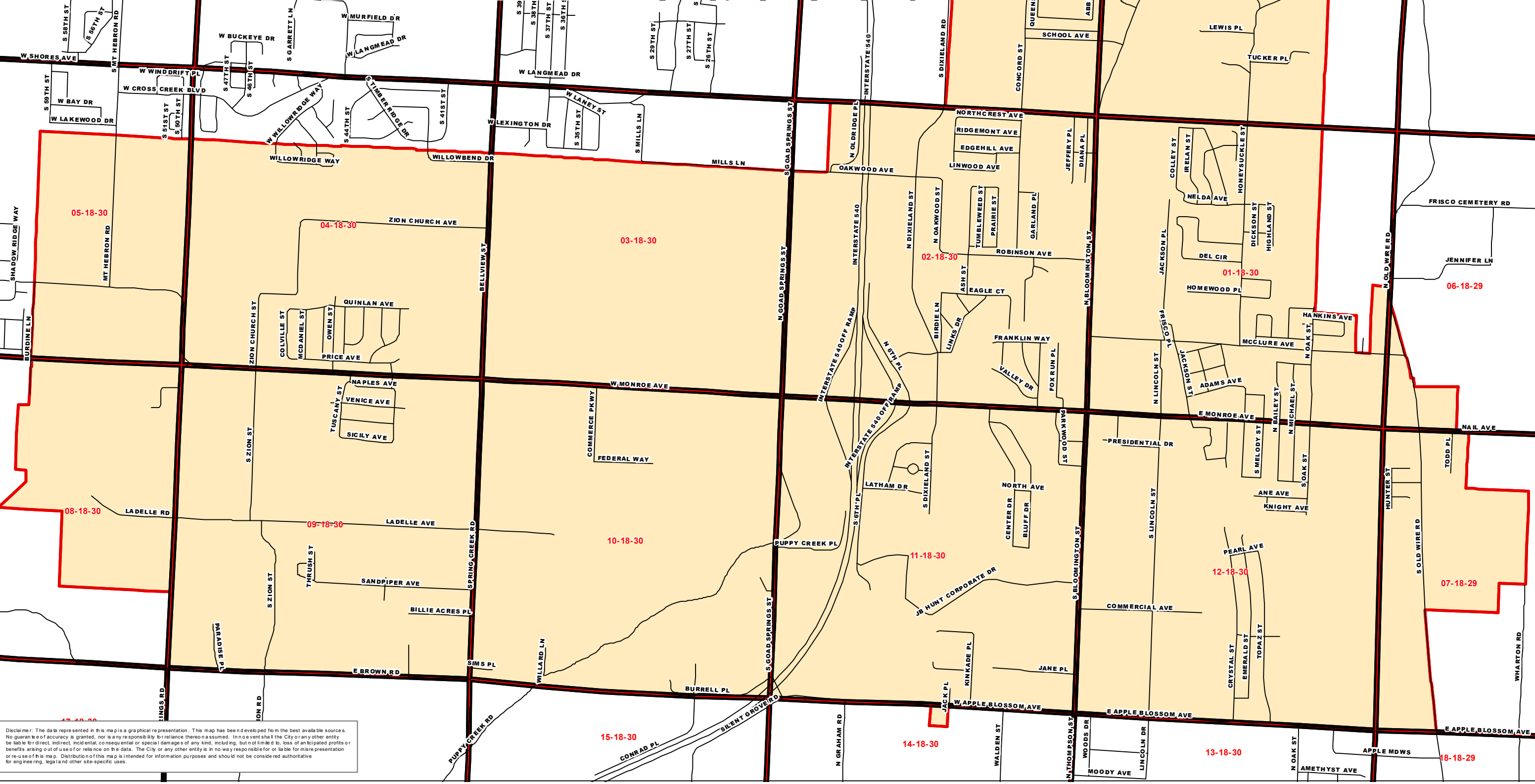
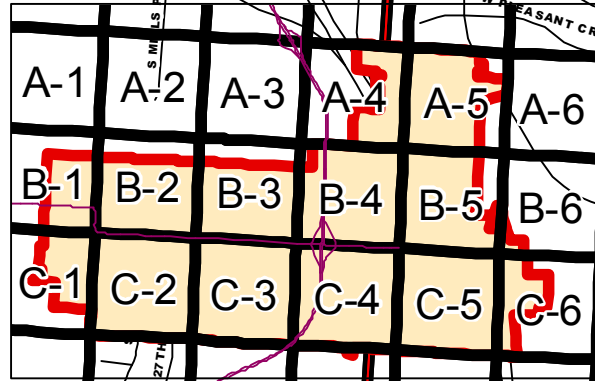
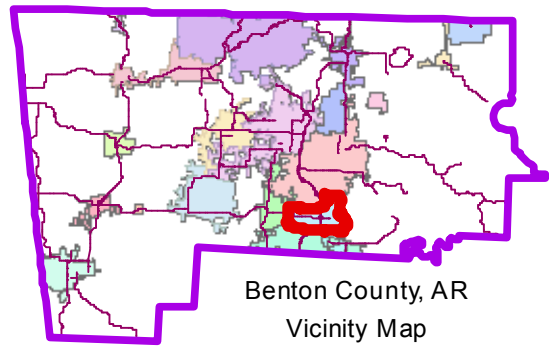
# Street Map City of Lowell, AR

## Legend

-  Streets
-  Grid
-  Sections
-  City Limits

0 500 1,000 2,000 Feet

July 7, 2014



Disclaimer: The data represented in this map is a graphical representation. This map has been developed from the best available source. No guarantee of accuracy is granted, nor is any responsibility for reliance thereon assumed. In no event shall the City or any other entity be liable for direct, indirect, incidental, consequential or special damages of any kind, including, but not limited to, loss of anticipated profits or benefits arising out of use of or reliance on the data. The City or any other entity is in no way responsible for or liable for misrepresentation or re-use of this map. Distribution of this map is intended for information purposes and should not be considered authoritative for engineering, legal and other site-specific uses.

A

A

B

B

C

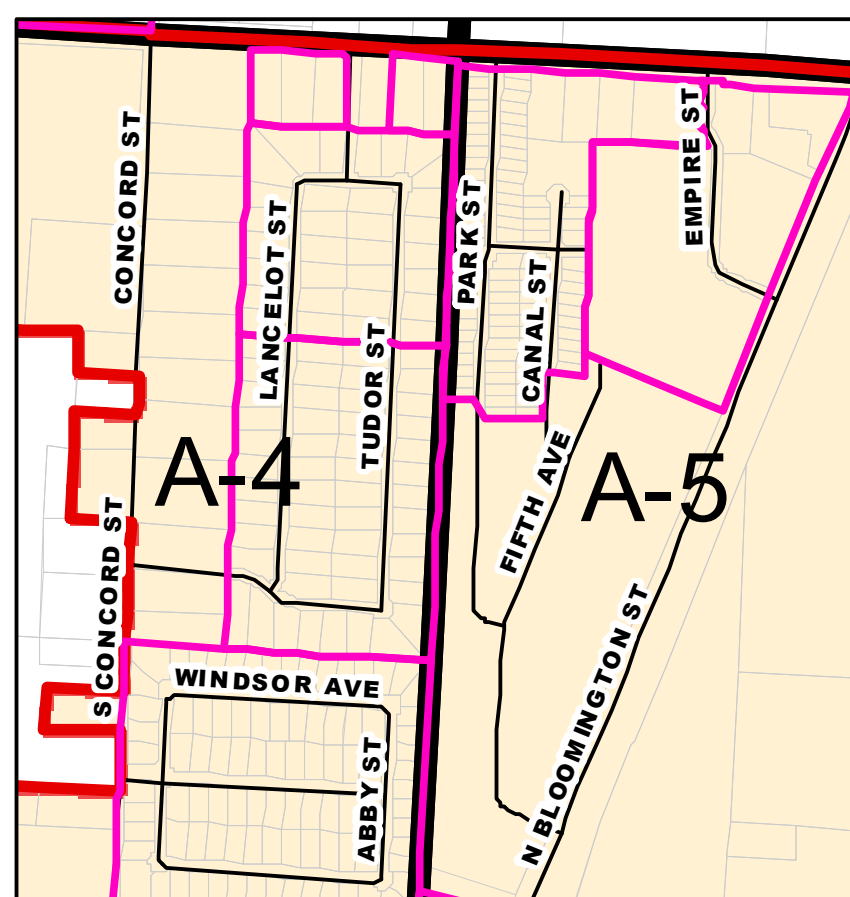
C

D

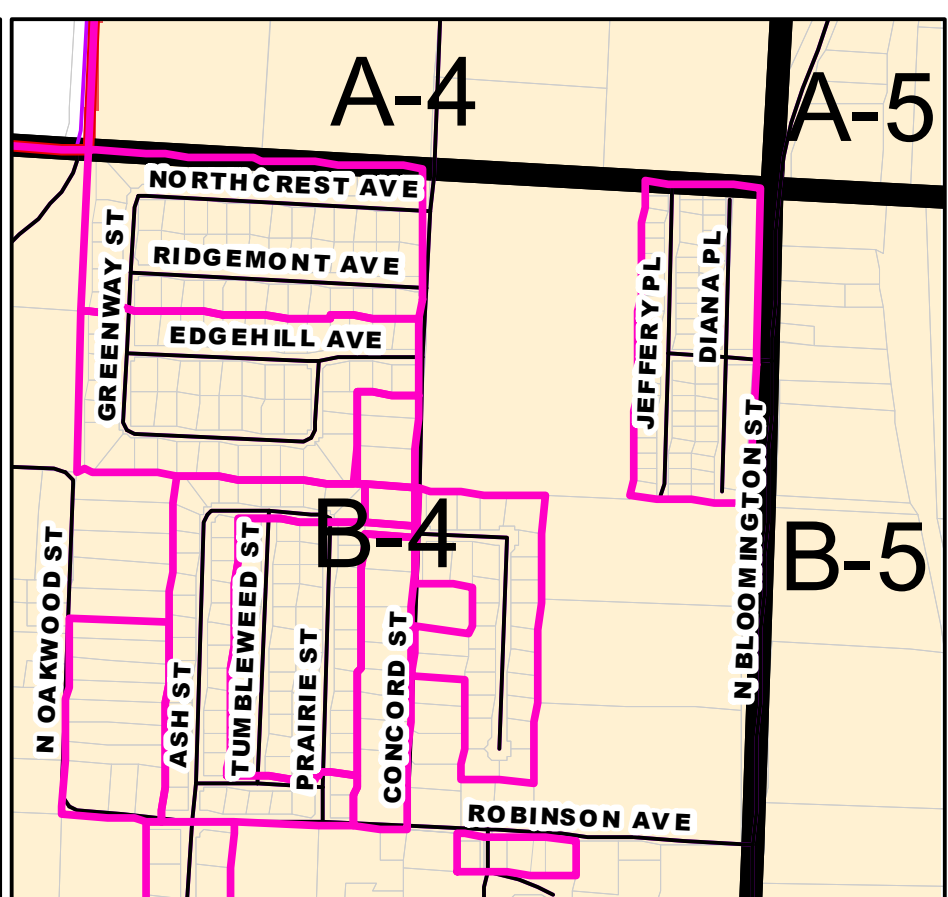
D

1 2 3 4 5 6

ADDRESS	GRID	ADDRESS	GRID	ADDRESS	GRID	ADDRESS	GRID
42ND ST S	B-2	DIXIELAND ST N	A-4, B-4, C-4	KINKADE PL	C-4	PRICE AVE	B-1, B-2
6TH PL N	B-4, C-4	DIXIELAND ST S	C-4	KNIGHT AVE	C-5	PUPPY CREEK PL	C-3, C-4
6TH PLS	C-4	DOGWOOD AVE	A-5	LADELLE AVE	C-1, C-2, C-2	PUPPY CREEK RD	C-3, C-4
ABBY ST	A-4	EAGLE CT	B-4, C-4	LADELLE RD	C-1	QUEENSBURY ST	A-4
ADAMS AVE	B-5, C-4	EASTSIDE PL	B-5	LANCELOT ST	A-4	QUINLAN AVE	B-1, B-2
ALMOO ST	B-5	ECLIPSE ST	B-5	LARSON AVE	A-4	RIDGEMONT AVE	B-4
AMY AVE	C-5	EDGEHILL AVE	B-4	LATHAM DR	C-4	ROBINSON AVE	B-4, B-5
ANDREW PL	C-6	EMERALD ST	C-5	LEWIS PL	A-5	ROGERS AVE	B-5
ANE AVE	C-5	EMPIRE ST	A-5	LEWIS CV	C-4	RUBY AVE	C-5
APPLE BLOSSOM AVE E	C-4, C-5	ENTERPRISE DR	C-4	LINCOLN ST S	B-5, C-4, C-5	SAMANTHA CT	C-5
APPLE BLOSSOM AVE W	C-4, C-5	EQUINOX AVE	B-5	LINCOLN ST N	B-5, C-4	SANDPIPER AVE	C-2, C-3
APPLEWOOD AVE	B-5	EVERGREEN CIR	B-5	LINKS DR	B-4, C-4	SARAH AVE	C-6
ASBURY ST	B-4	FEAST PL	A-5	LINWOOD AVE	B-4	SCHOOL AVE	A-4, A-5
ASH ST	B-4, C-4	FEDERAL WAY	C-3	LONDON ST	A-4	SHARP ST	B-2
BAILEY ST N	B-5, C-5	FIFTH AVE	A-5	LOWELL AVE E	B-1	SICILY AVE	C-2
BAILEY ST S	C-5	FLORENCE AVE	C-2	MADISON AVE	B-5, C-4	SIMS PL	C-3
BAKER PL	C-3, C-4	FORD ST	B-2	MCCLURE AVE	B-5, B-6, C-4	SOLSTICE AVE	B-5
BARBARA AVE	B-5	FOX RUN PL	B-4, C-4	MCDANIEL ST	B-2	SOUTH AVE	C-4
BARKER AVE	B-5	FRANKLIN AVE	B-4, C-4	MCMILLAN PL	C-3, C-4	SPRING CREEK RD	C-3
BARRETT PL	C-2	FRANKLIN WAY	B-4, C-4	MEADOWLARK DR	C-2	ST VINCENT ST	C-2
BELLVIEW ST	B-2, B-3, C-3	FRISCO PL	B-5, C-4	MELODY ST N	B-5, C-5	STEELE PL	B-5, C-4, C-3
BILLIE ACRES PL	C-2, C-3	FULLERTON PL	B-4, B-5	MELODY ST S	C-5	SUMMER ST	B-5
BIRDIE LN	B-4, C-4	GARLAND PL	B-4	MICHAEL ST N	B-5, C-5	SUMMERFIELD AVE	B-5
BLOOMINGTON ST N	A-5, B-5, C-4, C-5	GOAD SPRINGS ST N	B-3, B-4, C-3, C-4	MICHAEL ST S	C-5	SUMMERSSET ST	B-5
BLOOMINGTON ST S	C-4, C-5	GOAD SPRINGS ST S	C-3, C-4	MILLS LN	B-3, B-4	SUN CIR	B-5
BLUFF DR	C-4	GOODMAN PL	A-5	MONROE AVE W	B-1, B-2, C-2, C-3, C-4, C-5	SUSSEX AVE	A-4
BOGEY DR	B-4, C-4	GRAHAM RD N	C-4	MONROE AVE E	B-5, C-4, C-4	SYCAMORE TRCE	C-3, C-4
BRANDON ST N	B-5, C-5	GRANDY PL	B-5	MT HEBRON RD	B-1	TERRACE DR	B-4, C-4
BRANDON ST S	C-5	GRAVES PL	A-5	MT HEBRON RD S	B-1	THRUSH ST	C-2
BROWN RD E	C-1, C-2, C-3	GREEN ACRES ST	C-5	NAIL AVE	B-6, C-6	TODD PL	B-6, C-6
BURDINE LN	B-1, C-1	GREENS CV	B-4, C-4	NAPLES AVE	C-2	TOPAZ ST	C-5
BURRELL PL	C-3, C-4	GREENWAY ST	B-4	NELDA AVE	B-5	TRAVIS AVE	A-4
CANAL PL	A-5	HANKINS AVE	B-5	NEWLIN AVE	B-5	TUCKER PL	A-5
CANAL ST	A-5	HARRISON AVE	C-4, C-5	NORTH AVE	C-4	TUDOR ST	A-4
CARRINGTON AVE	A-4	HARVISON PL	A-5	NORTHCREST AVE	B-4	TUMBLEWEED ST	B-4
CATTLE DR	A-5	HAYDEN AVE	B-5	OAK ST N	B-5, C-5	TUSCANY ST	C-2
CENTER DR	C-4	HENRIETTA PL	C-6	OAK ST S	C-5	VALLEY DR	B-4, C-4
CENTER CORNER DR	B-1, B-2, C-1, C-2	HIGHLAND ST	B-5	OAKWOOD AVE	B-3, B-4	VENICE AVE	C-2
CENTRAL PARK AVE	A-5	HOMEWOOD PL	B-5	OAKWOOD ST N	B-4	VERONA ST	C-2
CHEROKEE ST	B-2	HONEYSUCKLE ST	A-5, B-5	OLD WIRE RD N	B-5, B-6, C-6	WAGON TRAIL AVE	B-4
COLLEY ST	B-5	HOSPITALITY LN	B-4, C-4	OLD WIRE RD S	C-6	WASHINGTON ST	B-5
COLUMBIA PL	B-4, C-4	HUNTER ST	C-6	OLDRIDGE PL N	A-4, B-4	WILDWOOD ST	B-5
COLVILLE ST	B-1, B-2	INTERSTATE 49 HWY	A-4, B-4, C-3, C-4	OPAL AVE	C-5	WILLARD LN	C-3
COMMERCE PKWY	C-3	INTERSTATE 49 OFF RAMP HWY	B-4, C-4	OVERHILL DR	B-4, C-4	WILLOWBEND DR	B-2, B-3
COMMERCE CREEK DR	C-4	INTERSTATE 49 ON RAMP HWY	B-4, C-4	OVERLAND AVE	C-4, C-5	WILLOWRIDGE CT	B-1, B-2
COMMERCIAL AVE	C-4, C-5	IRELAN ST	B-5	OWEN ST	B-2, C-2	WILLOWRIDGE WAY	B-1, B-2
CONCORD ST	A-4, B-4	JACK PL	C-4	PAR LN	B-4, C-4	WILLOWRIDGE CT S	B-1, B-2
CONCORD ST S	A-4	JACKSON PL	B-5, C-4	PARADISE PL	C-2	WILLOWRIDGE LN	B-2
CORSICA ST	B-2, C-2	JACKSON ST	B-5, C-4	PARK ST	A-5	WINDSOR AVE	A-4
COWANS ST	B-2	JANE PL	C-4, C-5	PARKWOOD ST	C-4	WRIGHT ST	C-5
CROSSOVER AVE	C-4, C-5	JB HUNT CORPORATE DR	C-4, C-5	PEARL AVE	C-5	ZION ST S	B-1, C-2
CRYSTAL ST	C-5	JEFFERSON ST	B-5	PENNINGTON ST	B-5	ZION CHURCH ST	B-1, B-2, C-2
DAISY CIR	A-5	JEFFERY PL	B-4	PEYTON ST	B-2	ZION CHURCH AVE	B-2, B-3
DEL CIR	B-5	JIMMY ST	C-5	PIONEER AVE	B-4		
DEVONSHIRE AVE	A-4	JOHNSON AVE	B-5, C-4	PLEASANT GROVE RD W	A-4, A-5		
DIANA PL	B-4	JONES ST	B-2	PRAIRIE ST	B-4		
DICKSON ST	B-5	KENNEDY PL	B-4	PRESIDENTIAL DR	C-4, C-5		



Sabre Heights and Park Central PUD Areas



Downtown Area Concord Place and Prairie Meadows Areas

